



e-NP

ADMIRALTY

e-Nautical Publications

The world's leading Nautical Publications available as e-books

The expanding range now includes:

ADMIRALTY Sailing Directions (Pilots) – valuable extra information for port entry and coastal navigation

ADMIRALTY Mariners Handbook (NP 100) – the comprehensive guide to seamanship and key aspects of navigation

The Nautical Almanac (NP 314) – essential for routine and emergency astronavigation, and the calculation of daylight hours and mandatory gyro checks

Offering:

Easy-to-read using ADMIRALTY e-Reader software

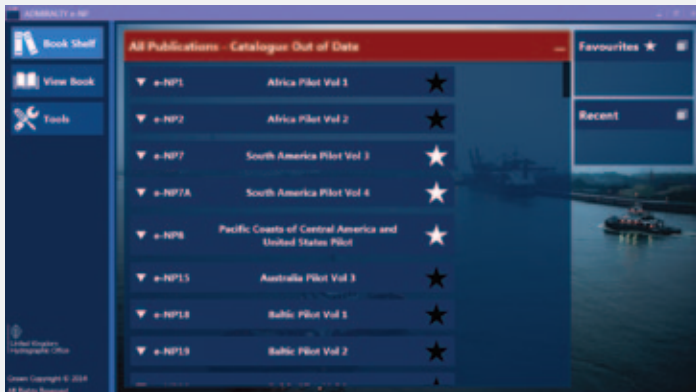
Same familiar look as all ADMIRALTY Nautical Publications

Easier access to information the mariner needs

Weekly Notices to Mariners added in seconds



United Kingdom
Hydrographic Office



ADMIRALTY e-Reader holdings page – providing information on the status of each permit.



ADMIRALTY Sailing Directions – contains detailed information on port entry and coastal navigation worldwide, showing related NMs added to the page.

Why e-Nautical Publications (e-NPs)

e-NPs are e-books for the mariner – allowing bridge crews to add NM updates faster and more accurately than paper publications, and giving them easier access to information they need.

Faster Notices to Mariners (NM) updates

You can add relevant NMs to all e-NPs in just a few seconds each week, far more easily and quickly than with paper-based products; giving bridge crews more time to focus on other important duties.

Regular updates, small files

Small, weekly NM update files for e-NPs can be regularly downloaded via internet, and are also available on a quarterly update DVD.

Easier access to important information

Use the simple search function to access information more easily and quickly than ever. You can also use your e-NPs on up to three PCs on board per licence.

Carriage compliance

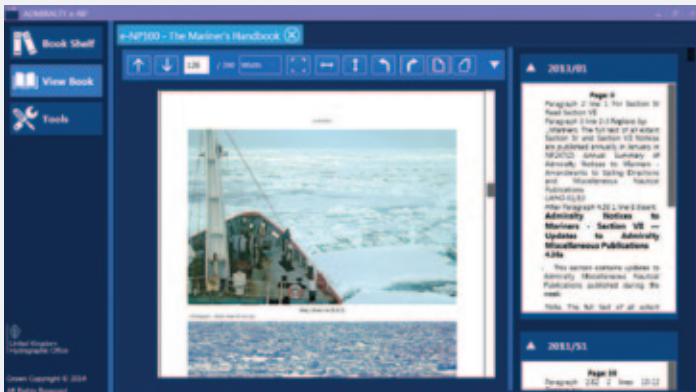
e-NPs contain the same official information as their paper equivalents, and most Flag States have approved them as SOLAS carriage-compliant. e-NPs can also aid inspections by clearly showing when a publication was last updated.

Greater confidence and clarity on the bridge

The electronic weekly NM updates are added to the relevant e-NPs with greater consistency, accuracy and clarity; helping to give decision makers more confidence on the bridge.

Easy to view with ADMIRALTY e-Reader

e-NPs are displayed using ADMIRALTY e-Reader. This is a specifically designed, easy-to-use reader software developed by the UKHO, and supplied as part of the service at no extra cost.



ADMIRALTY Mariners Handbook – contains valuable information on maritime navigation, meteorology and ice.



The Nautical Almanac – displaying one of the many reference tables to aid accurate time-keeping across time zones.

ADMIRALTY Mariners Handbook (NPI00)

The easy-to-use guide for the professional mariner containing regularly used maritime information, for example:

- › charts
- › operations and regulations
- › tides, currents and characteristics of the sea
- › basic meteorology
- › navigation in ice, hazards and other restrictions to navigation
- › main elements of the IALA Buoyage system

The Nautical Almanac (NP 314)

Used daily for calculating daylight hours and mandatory gyrocompass checks, and for astronavigation when GPS is unavailable.

Used with a sextant, this essential reference helps mariners fix positions at sea.

It contains tables, notes and diagrams to identify planets and stars, and detailed information for the use of the sun and moon for routine and emergency navigation.

ADMIRALTY Sailing Directions

Often known as “Pilots”, ADMIRALTY Sailing Directions meet SOLAS carriage-compliance requirements and provide essential information during port entry and coastal navigation.

They are designed to be used alongside the range of ADMIRALTY navigational charts on all classes of ships at sea. Sailing Directions provide worldwide coverage and are split into 74 volumes, so you only need to buy the volumes you need.

Each volume contains:

- › High quality photography and views
- › Information on navigational hazards, buoyage, pilotage, regulations, port facilities and guides to entering major ports

Expanding range

More world-leading ADMIRALTY Nautical Publications will be added to the e-NP range over the coming months.

e-NPs are official Nautical Publications which bring you improved efficiency, accuracy and ease of use

Planning for the future?

Plan with ADMIRALTY Nautical Products & Services, brought to you by the United Kingdom Hydrographic Office.

For more world-class, world-leading products and services visit our website www.admiralty.co.uk

Serving our users 24/7, worldwide, 365 days a year

For more information and advice, contact our global network of chart agents.


Alternatively our in-house customer service team are available day in, day out – whatever the query and wherever your journey takes you.



**United Kingdom
Hydrographic Office**

The United Kingdom Hydrographic Office,
Admiralty Way, Taunton, Somerset,
TA1 2DN, United Kingdom
Telephone +44 (0)1823 723366
Fax +44 (0)1823 330561
customerservices@ukho.gov.uk

www.admiralty.co.uk



ADMIRALTY Chart Agent contact details:



4 Battery Green Road
Lowestoft, Suffolk
NR32 1DE

(Charts & Publications) Ltd

Tel: +44 (0) 1394 382600
Fax: +44 (0) 1394 387672
E-Mail: sales@charityandtaylor.com

ADMIRALTY and  are trademarks of the Secretary of State for Defence